


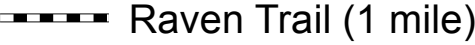








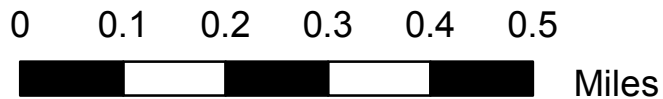


Follow red dot line .....  
for ESR 6.4 mile run

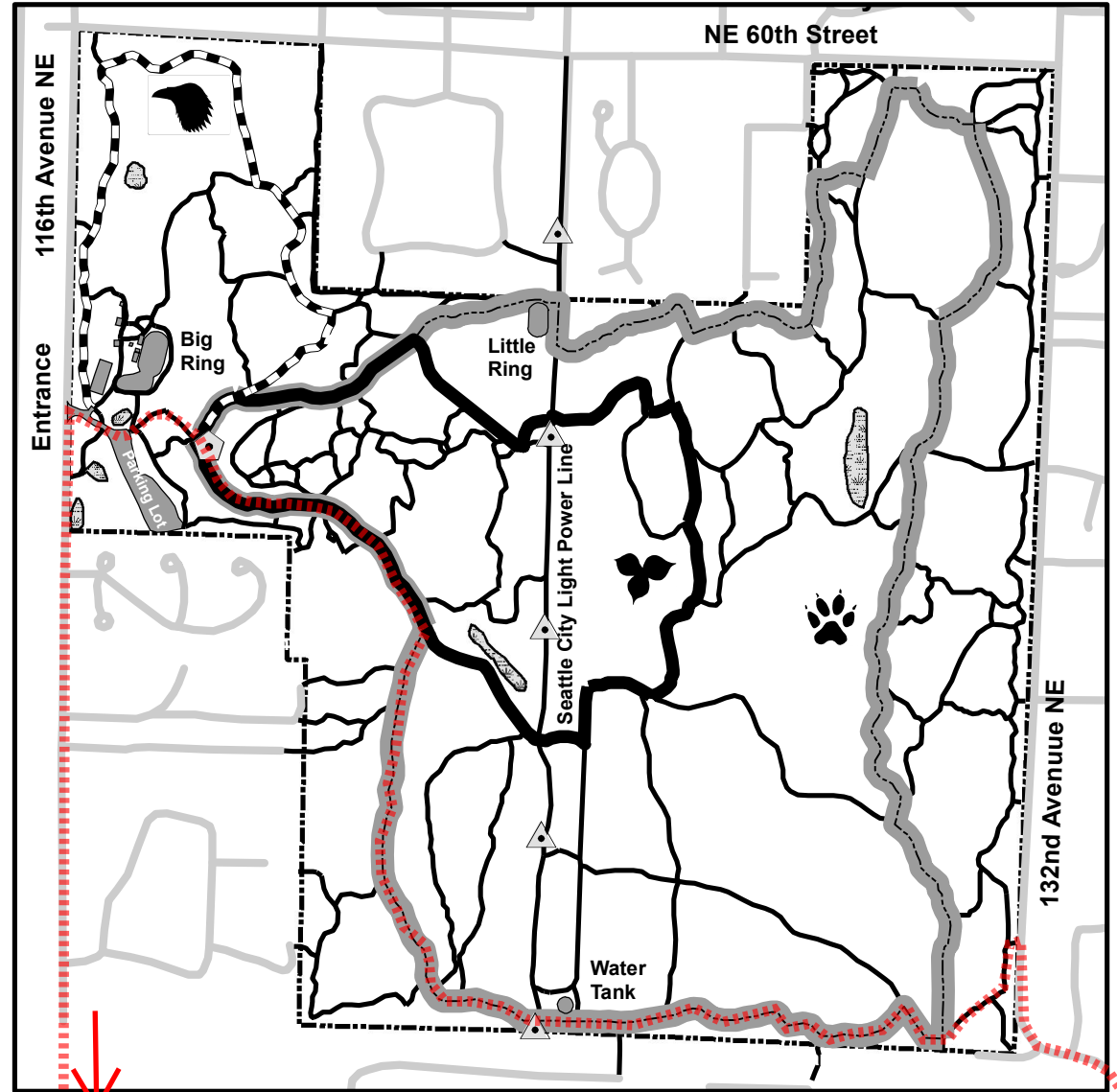
# BRIDLE TRAILS STATE PARK TRAIL SYSTEM

	Power line towers
	Trailhead
	Park Facilities
	Raven Trail (1 mile) 
	Trillium Trail (1.7 miles) 
	Coyote Trail (3.5 miles) 
	Other trails
	Wetlands
	Park boundary



**BridleTrails Park Foundation**  
**February 14, 2011**

*Trail Map at [www.bridletrails.org](http://www.bridletrails.org)*



**Pedestrians, including runners:**

**Please remember equestrians have the right of way!  
Make your presence known.  
Stop and stand on the side of the trail until horses pass.  
Bicycles and motorcycles strictly prohibited.  
Dogs must be on leash.**